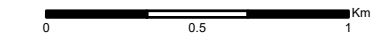


- Legend**
- Application Boundary
 - Photo-panorama and Cumulative Wireline (90° HFOV)

© Crown Copyright 2022. All rights reserved.
 Ordnance Survey Licence 0100031673.



Rev	Date	By	Comment
B	24/06/2022	IM	Second Issue.
A	25/05/2022	MAL	First Issue.




Harestanes South Windfarm Extension
 Figure B4a: Viewpoint 7 - Queensberry

Drg No	HARESTANES_WSP_I_229
Rev	A
Date	6/24/2022
Scale	1:25,000 @ A3



Existing View

This image provides landscape and visual context only

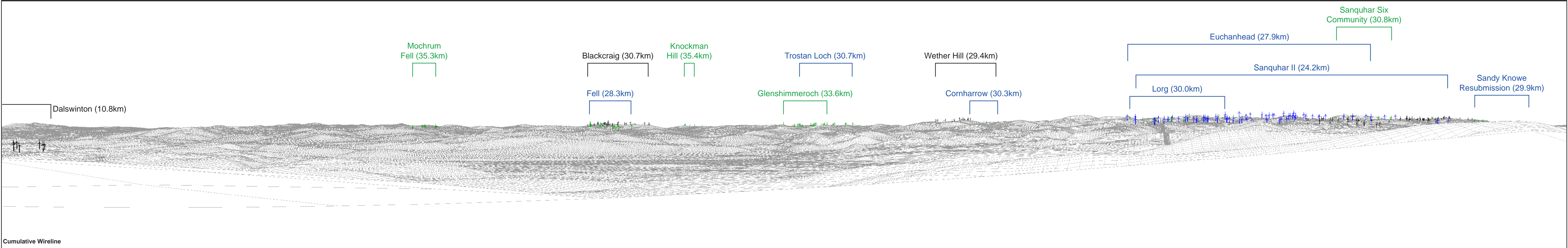


Cumulative Wireline

Viewpoint OS Grid Reference: 298910, 599746	Horizontal Field of View: 90° (cylindrical projection)	Photographic Equipment: Nikon D750, 50mm Lens	Paper Size: 841 x 297mm
Eye Level: 696.5	Nearest Turbine: 6.89km	Date and Time Taken: 25/06/2020, 14:32	Image Size: 820 x 130mm
Direction of View: 159°(centre of windfarm)	Principal Viewing Distance: 812.5mm	Camera Height: 1.5m AGL	

Legend:	
■ Proposed Development	■ Consented Windfarms
■ Operational Windfarms	

Figure B4b
Viewpoint 7: Queensberry
Harestanes South Windfarm Extension



Viewpoint OS Grid Reference: 298910, 599746	Horizontal Field of View: 90° (cylindrical projection)	Photographic Equipment: Nikon D750, 50mm Lens	Paper Size: 841 x 297mm
Eye Level: 696.5	Nearest Turbine: 6.89km	Date and Time Taken: 25/06/2020, 14:32	Image Size: 820 x 130mm
Direction of View: 249°	Principal Viewing Distance: 812.5mm	Camera Height: 1.5m AGL	

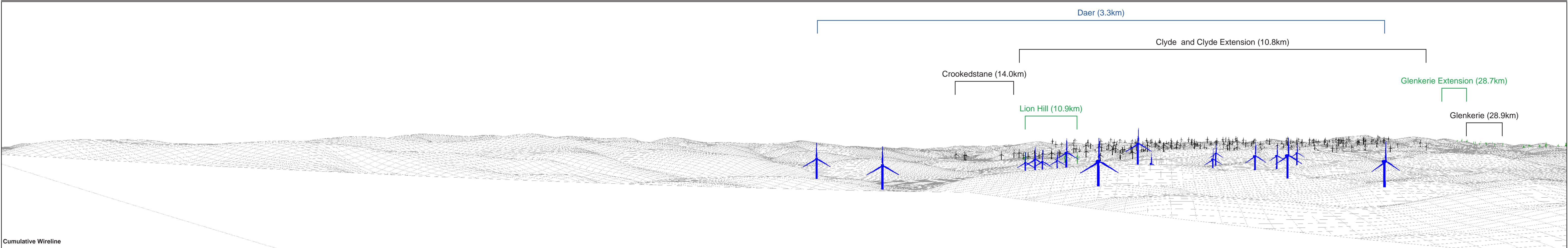
Legend:
■ Operational Windfarms ■ Application Windfarms
■ Consented Windfarms

Figure B4c
 Viewpoint 7: Queensberry
Harestanes South Windfarm Extension



Existing View

This image provides landscape and visual context only



Cumulative Wireline

Viewpoint OS Grid Reference: 298910, 599746	Horizontal Field of View: 90° (cylindrical projection)	Photographic Equipment: Nikon D750, 50mm Lens	Paper Size: 841 x 297mm
Eye Level: 696.5	Nearest Turbine: 6.89km	Date and Time Taken: 25/06/2020, 14:32	Image Size: 820 x 130mm
Direction of View: 339°	Principal Viewing Distance: 812.5mm	Camera Height: 1.5m AGL	


Legend:	
Operational Windfarms	Application Windfarms
Consented Windfarms	

Figure B4d
Viewpoint 7: Queensberry
Harestanes South Windfarm Extension



Existing View

This image provides landscape and visual context only



Cumulative Wireline

Viewpoint OS Grid Reference: 298910, 599746	Horizontal Field of View: 90° (cylindrical projection)	Photographic Equipment: Nikon D750, 50mm Lens	Paper Size: 841 x 297mm
Eye Level: 696.5	Nearest Turbine: 6.89km	Date and Time Taken: 25/06/2020, 14:32	Image Size: 820 x 130mm
Direction of View: 069°	Principal Viewing Distance: 812.5mm	Camera Height: 1.5m AGL	

Legend:	
	Operational Windfarms
	Application Windfarms
	Consented Windfarms

Figure B4e
Viewpoint 7: Queensberry
Harestanes South Windfarm Extension